



Republic of the Philippines
PROVINCE OF LEYTE
City of Baybay
-0000000-

Office of the Sangguniang Panlungsod

Excerpt from the

MINUTES OF THE 1st REGULAR SESSION OF THE SANGGUNIANG PANLUNGSOD
OF BAYBAY CITY, LEYTE HELD AT THE SESSION HALL ON JANUARY 4, 2016.

RESOLUTION NO. 008 S. 2016

A RESOLUTION RECLASSIFYING A PARCEL OF LAND COVERED BY TCT NO. T-34760, 34741, 34742 AND 34743 CONTAINING AN AREA OF SIX THOUSAND EIGHT HUNDRED SEVENTY-SEVEN (6,877) SQUARE METERS FROM AGRICULTURAL ZONE TO MEDIUM DENSITY RESIDENTIAL ZONE.


On motion of Honorable Cristelo S. Loreto duly seconded by Hon. Edgardo R. Ompoy; be it:

RESOLVED, as it hereby does RESOLVE, to reclassify a parcel of land covered by TCT No. T-34760, 34741, 34742 and 34743 containing an area of Six Thousand Eight Hundred Seventy-Seven (6,877) Square Meters from Agricultural Zone to Medium Density Residential Zone.


RESOLVED, FURTHER, to let certified copies of this resolution be furnished to office concerned for their information and guidance.

CARRIED UNANIMOUSLY.


I HEREBY CERTIFY to the correctness of the foregoing resolution which was duly adopted by the Sangguniang Panlungsod during its regular session held on January 4, 2016.


AMELITO V. BORNEO
SP Secretary

ATTESTED AND CERTIFIED
TO BE DULY ADOPTED:


MICHAEL L. CARI
City Vice Mayor & Presiding Officer

APPROVED BY HER HONOR:


CARMEN L. CARI
City Mayor